
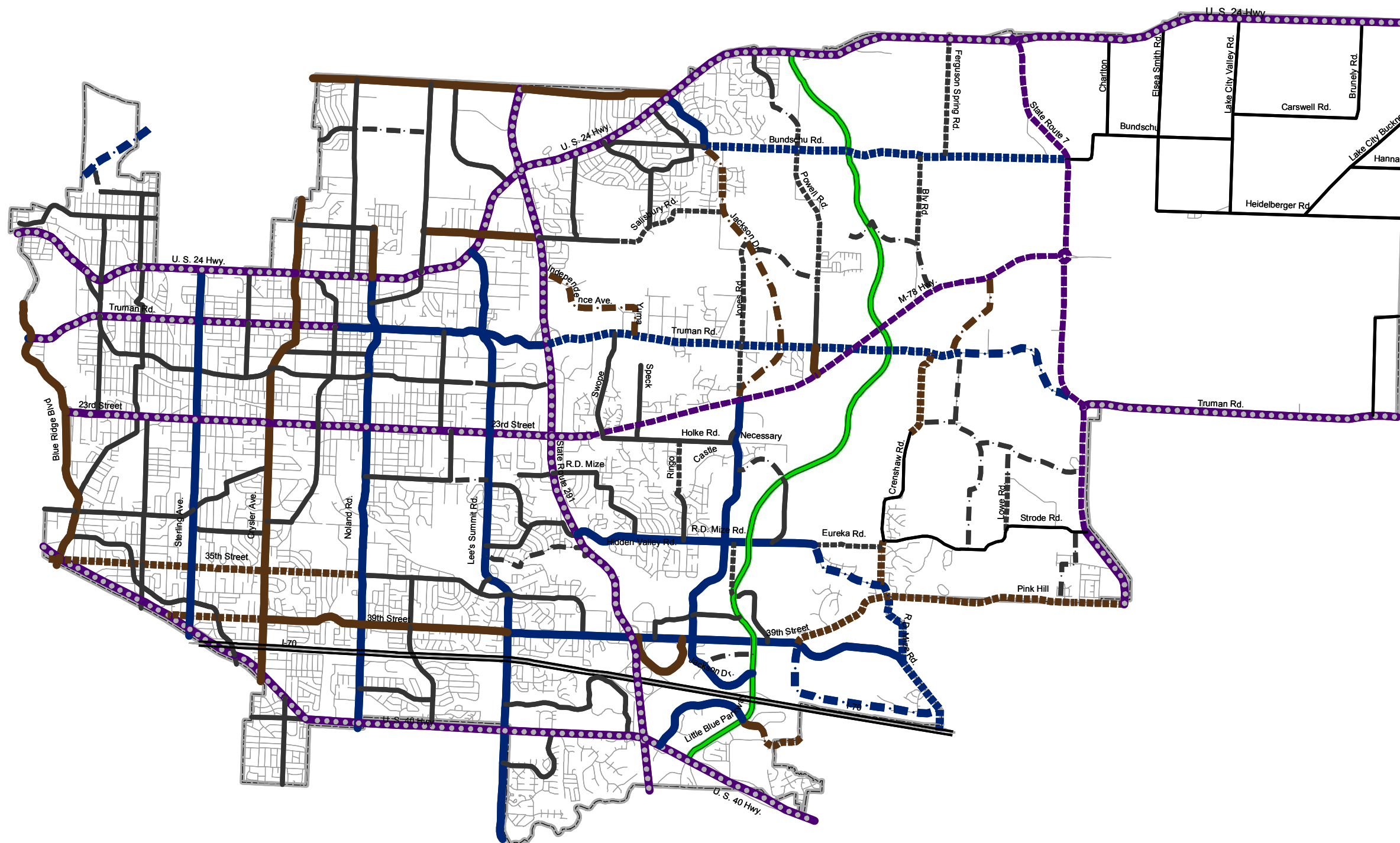
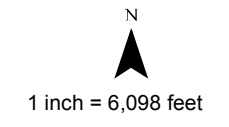


# The City of Independence Thoroughfare Plan



- Notes:**
1. Planned streets are shown in general locations
  2. New streets should follow topography
  3. \* Indicates Change of Street name Necessary
  4. Street classification subject to change based on area wide traffic model.
  5. Crenshaw Road may have design constraints.



Adopted with the Comprehensive Plan: July, 1993  
 Amended with the Little Blue Valley Plan: May, 1999

Revised Plan Adopted with Resolution #5072, May 3, 2004  
 Revised Plan Adopted with Resolution #5378, Aug 20, 2007

Date: May, 2013

**The City of Independence makes no warranties or guarantees with respect to GIS maps. The full GIS Disclaimer Policy is available upon request from The Community Development Dept.**